

#15

COMMISSIONERS COURT OF TOM GREEN COUNTY  
COMMISSIONERS COURT ROOM  
EDD B. & FRANCES FRINK KEYES BUILDING  
SAN ANGELO, TEXAS

RESOLUTION AND ORDER

DESIGNATING THE REINVESTMENT ZONE TO BE KNOWN AS THE  
San Angelo Solar 2 REINVESTMENT ZONE  
IN THE JURISDICTION OF TOM GREEN COUNTY, TEXAS

The Commissioners Court of Tom Green County, Texas, meeting in regular session on 3-19, 2019, considered the following resolution:

**WHEREAS**, the Commissioners Court of Tom Green County, Texas (the "County") has elected to become eligible to participate in tax abatement agreements under the provisions of the Texas Property Redevelopment and Tax Abatement Act (Chapter 312 of the Texas Tax Code) (the "Act"); and,

**WHEREAS**, the County adopted guidelines and criteria governing tax abatement agreements in a resolution dated on June 19, 2018 (the "Guidelines and Criteria"); and,

**WHEREAS**, a public hearing is required by Chapter 312 of the Texas Tax Code prior to approval of a reinvestment zone; and

**WHEREAS**, the County (a) timely published or posted all applicable notices of public hearing regarding the designation of the real estate described in the attached Exhibit A as a reinvestment zone for tax abatement purposes, and (b) timely notified all applicable presiding officers of the governing body of each taxing unit that includes in its boundaries real property that may be included in the proposed reinvestment zone;

**WHEREAS**, the improvements proposed for the reinvestment zone are feasible and of benefit to the reinvestment zone after expiration of an abatement agreement; and

**WHEREAS**, the property described in Exhibit A meets the criteria established in the Guidelines and Criteria for a reinvestment zone; and


**WHEREAS**, the designation of the reinvestment zone would contribute to the retention or expansion of primary employment or would attract major investment in the reinvestment zone that would be of benefit to the property described on Exhibit A and would contribute to the economic development of the County; and

**WHEREAS**, all interested members of the public were given an opportunity to make comment at the public hearing.


NOW, THEREFORE, BE IT ORDERED, by the Commissioners Court of Tom Green County, that:

1. The County hereby designates the property located in Tom Green County, Texas, having the property description in Exhibit A attached to this Order as a reinvestment zone under the County's Guidelines and Criteria, having determined that (a) the property described on Exhibit A meets the criteria established in the Guidelines and Criteria, and (b) the designation of such reinvestment zone would contribute to the retention or expansion of primary employment or would attract major investment in the reinvestment zone that would be of benefit to the property described on Exhibit A and that would contribute to the economic development of the County.
2. The reinvestment zone created by this Order to include the real property described in Exhibit A shall be known as "San Angelo Solar 2 Reinvestment Zone."


The foregoing Resolution and Order was lawfully moved by Comm. Rick Bacon duly seconded by Comm. Ralph Hoelscher and duly adopted by the Commissioners Court of Tom Green County, Texas, on March 19, 2019.



Judge Stephen C. Floyd



Commissioner Ralph Hoelscher, Pct. 1



Commissioner Sammy Farmer, Pct. 2




Commissioner Rick Bacon, Pct. 3



Commissioner Bill Ford, Pct. 4

The foregoing Resolution and Order is a true and correct copy of the Resolution and Order passed by the Commissioners Court in open and regular session on March 19, 2019.



Elizabeth McGill  
County Clerk, Tom Green County, Texas



EXHIBIT A  
SAN ANGELO SOLAR 2

Acres	Tax ID
307.3	R000070409
185	R000070412
1494.208	R000070428
340.1	R000065895
203.062	R000065896
27.6	R000065950
571.2	R000066005
662	R000065983
238.5	R000065216
551.8	R000065214
94.1	R000070159
141.3	R000070161
973.9	R000070207
650.7	R000065071
328.8	R000065759
327.6	R000069131
1205.7	R000069938
329.815	R000065107
11.1	R000069223
53.8	R000069224
0.055	R000100973
207.069	R000065805
685	R000069511
355.33	R000065299
330.3	R000069555
176	R000069441
4.1	R000069226
688.9	R000069132
1443.981	R000066345
TOTAL ACREAGE	12,588.32